

**This electronic collection of documents is provided
for the convenience of the user
and is Not a Certified Document –**

**The documents contained herein were originally issued
and sealed by the individuals whose names and license
numbers appear on each page, on the dates appearing
with their signature on that page.**

**This file or an individual page
shall not be considered a certified document.**

STATE OF NORTH CAROLINA
DIVISION OF HIGHWAYS

CROSS SECTION IN SUMMARY

LOCATION +L	UNCLASSIFIED EXCAVATION	EMBANKMENT
12+00	0	1
12+25	0	4
12+50	0	8
12+75	0	16
13+00	18	33
13+25	18	28
13+50	0	10
13+75	0	7
14+00	0	6

EMBANKMENT COLUMN DOES NOT INCLUDE
BACKFILL FOR UNDERCUT.

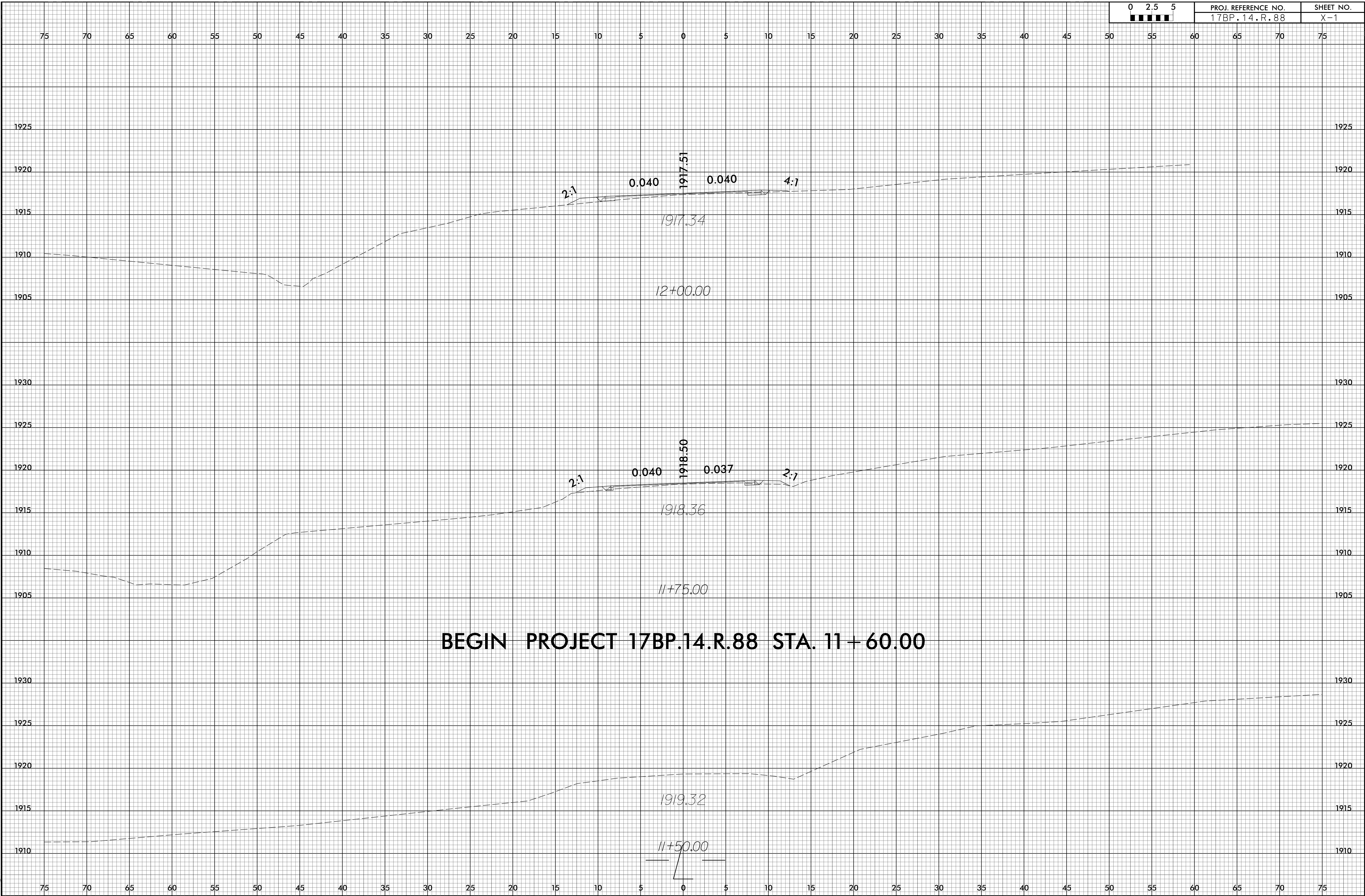
NOTE:

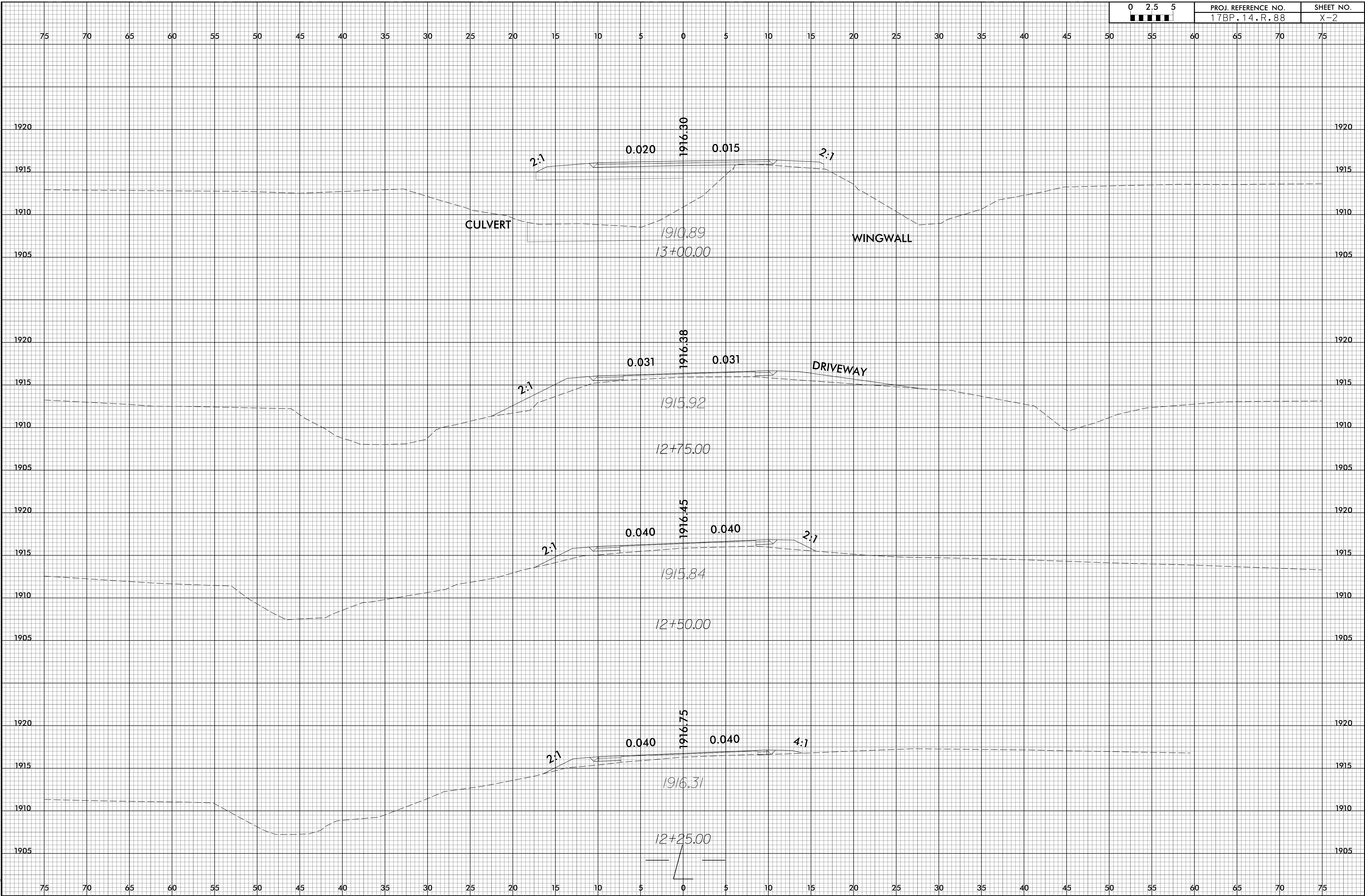
Earthwork quantities are calculated by the Roadway Design Unit. These earthwork quantities are based in part on subsurface data provided by the Geotechnical Engineering Unit.

Approximate quantities only. Unclassified Excavation, Borrow Excavation, Fine Grading, and Clearing & Grubbing will be paid at the lump sum price for "Grading".

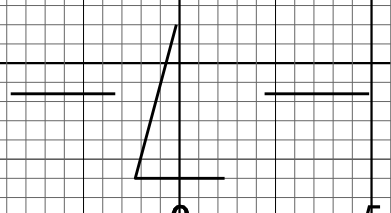
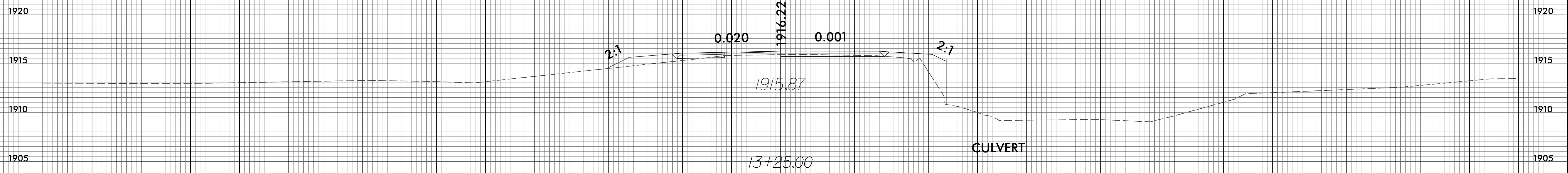
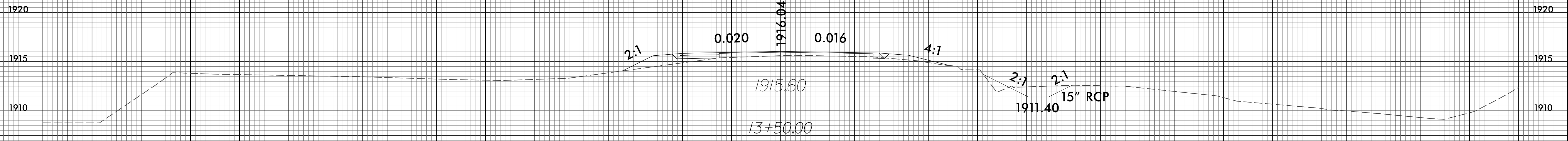
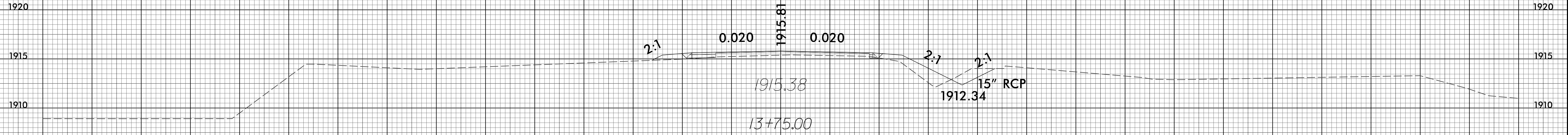
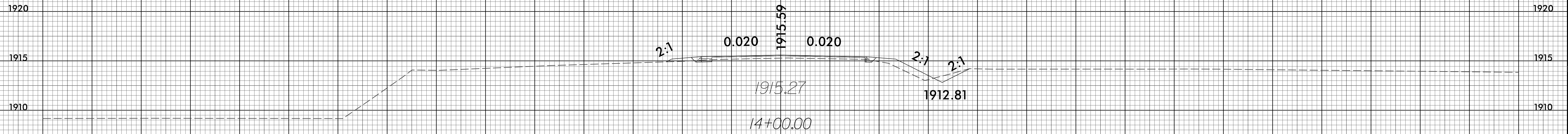
5/28/99

5/10/2017 11:26:12 AM
H:\Roadway\Proj\210076_Rdy_psh_X1A.dgn





END PROJECT 17BP.14.R.88 STA. 14+20.00



75 70 65 60 55 50 45 40 35 30 25 20 15 10 5 0 5 10 15 20 25 30 35 40 45 50 55 60 65 70 75

